

Development Agreements

1. Commercial and Light Industrial Uses, Edward Godbout
976 Park Street
F-2-4-10-1-94-3
2. F&R Chisholm's Pharmacy Limited, Highway 1
F-2-4-10-1-94-2



GROWTH CENTRES AYLESFORD

URBAN ZONING

Commercial

- C1 General Commercial
- C2 Central Business
- C3 Shopping Centre
- C5 Community Commercial
- C6 Commercial Comprehensive Development
- C7 Neighbourhood Commercial
- C11 Highway Commercial
- RC Mixed Use

Industrial

- M1 Light Industrial Commercial
- M2 Heavy Industrial
- M7 Resource Extraction

Transportation/Utilities

- T1 Transportation / Utilities

Residential

- R1 Residential Single Dwelling
- RM Residential Manufactured Housing
- R2 Residential One and Two Unit
- R3 Residential Mixed Density
- R4 Residential Medium Density
- R5 Residential High Density
- RC Mixed Use

Institutional

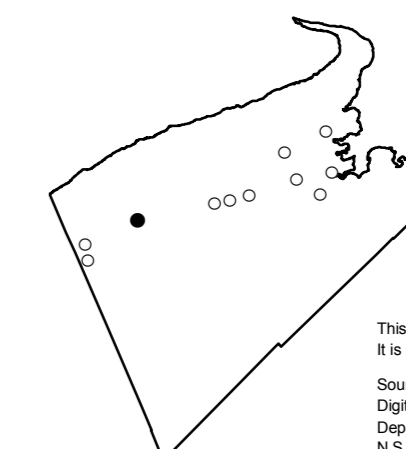
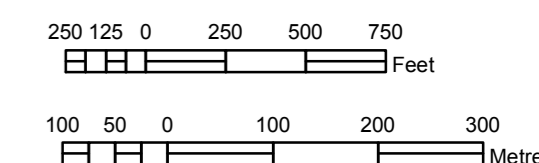
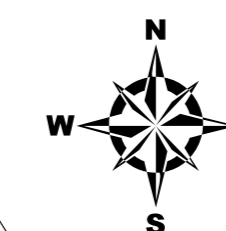
- RF Residential Facilities
- CF Community Facilities
- I1 Institutional

Open Space

- P1 Parkland
- P2 Recreational Open Space
- O1 Environmental Open Space

Schedule 1g

Approved On:
Amended To: December 1, 2017
Map Update: November 6, 2014



This map is a graphical representation of property boundaries. It is not a survey and is not intended to be used to calculate exact dimensions or area.
Source: Digital Property Management Unit Files (2000) & 1:10,000 Digital Planimetric Files (1996)
Department of Housing & Municipal Affairs
N.S. Geomatics Centre, Amherst
Zone Boundaries Reconciled to Property Updates for Jan. 2011.